

Plate 1. Archaeological masonry plan of the area without letters.



Plate 2. Photographic montage of Borgos NW of images from the photographic tower, *la giraffa*, by B. Blomé (1961–1963).






Plate 3. Reconstruction of Borgos NW at Periods 1 and 2. The area is seen from the Borgo Spina rock in the south-east. Illustration: ARCDoc, by R. Holmgren.



Plate 4. Section G1. View towards the rock outcropping from the west.

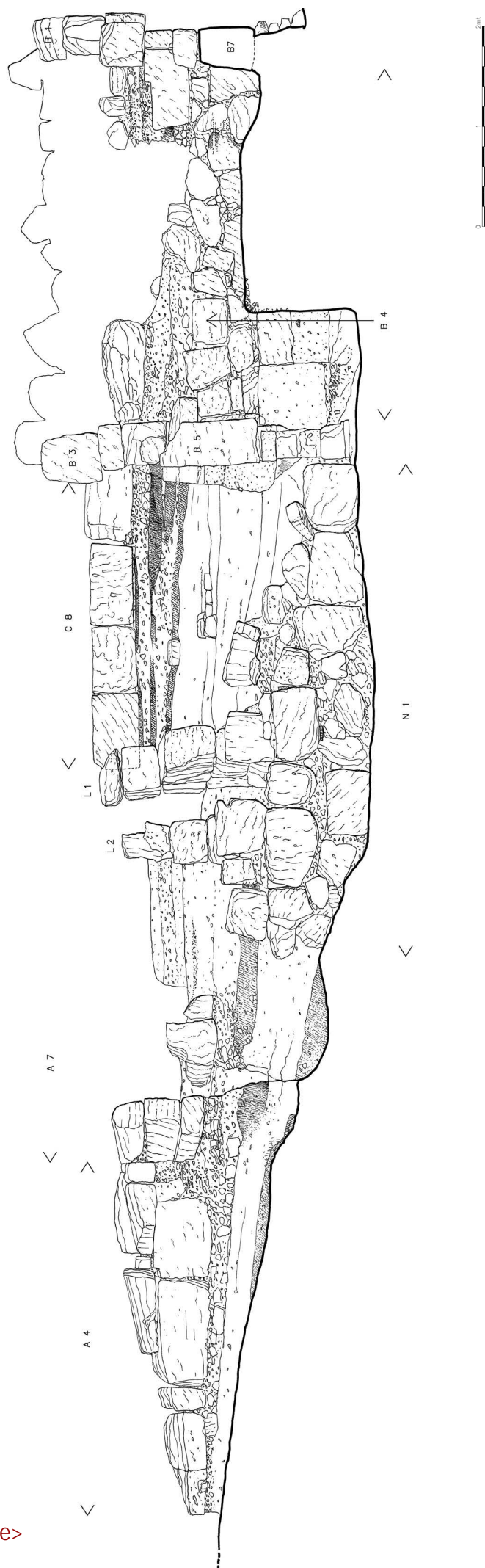


Plate 5. Section G2. View from the north-west of walls A4-A7-L2-L1-C8-B3-B5-B4-B1-B7.

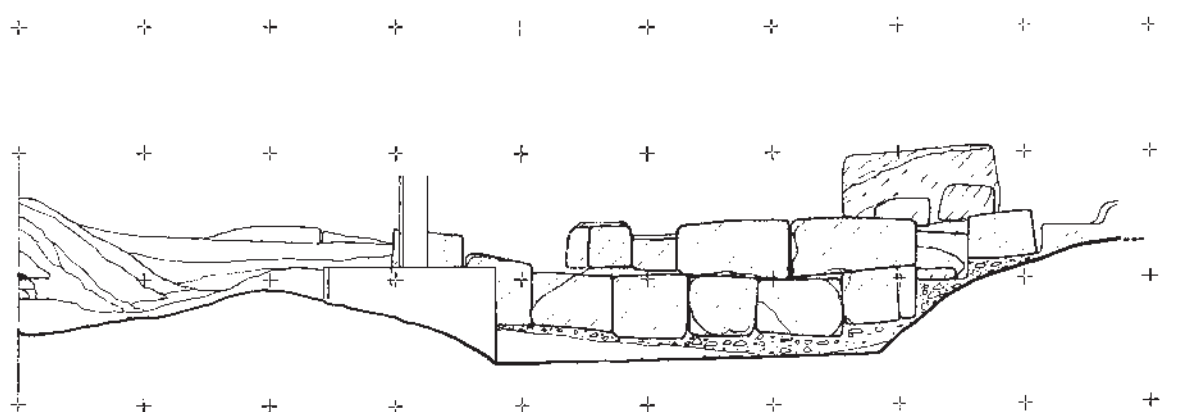


Plate 6. Section L1. View from the west of rock Na, wall Mc.

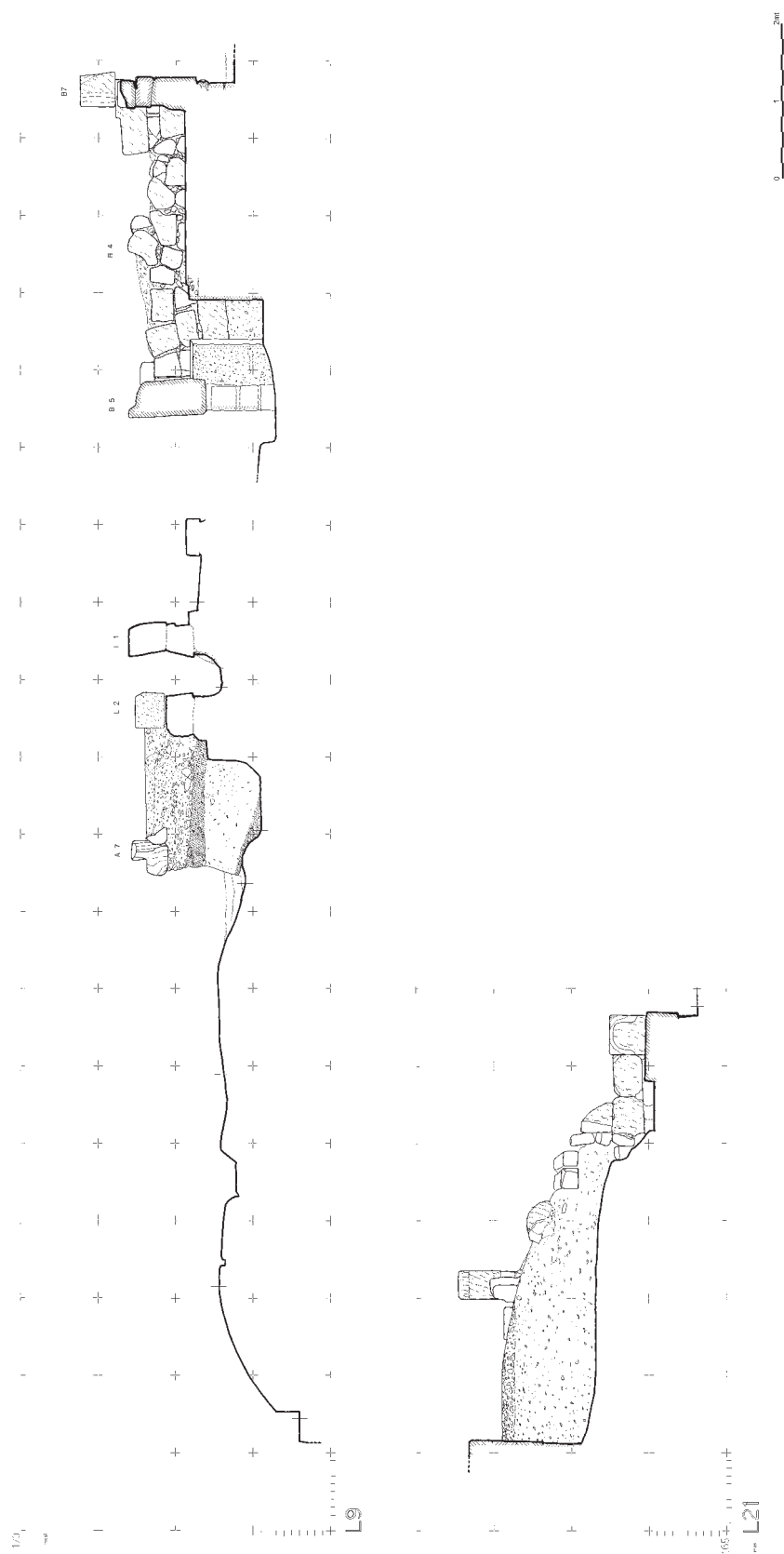


Plate 7. Section L9. View from the west of rock Na, room Ab, through walls A7-L2-L1-B5, elevation of wall B4, through wall B7 + Section L21. View from the west through walls A3-A1 and room Aa (in one drawing).



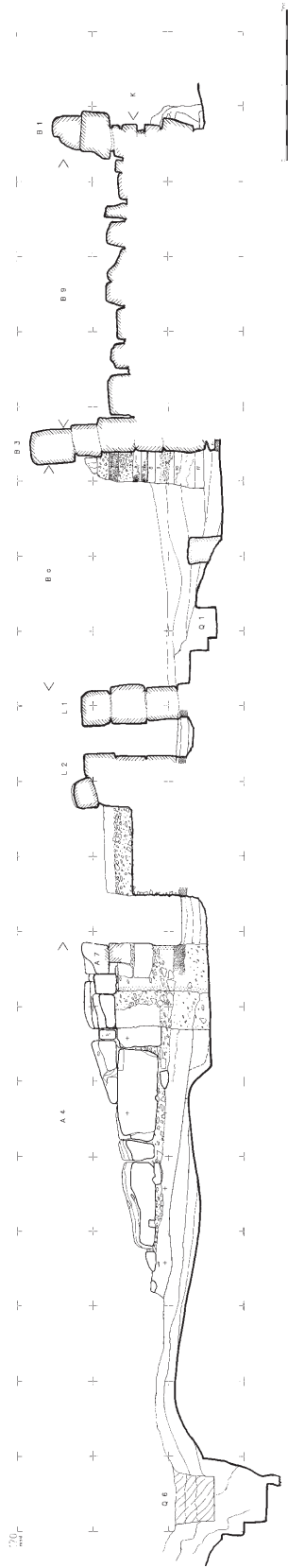


Plate 8. Section L11. View from the west through canal Q6, room Ab, elevation of wall A4, through wall A7, yard Ad, through walls L2-L1, canal Q1, walls B3-B9-B1.

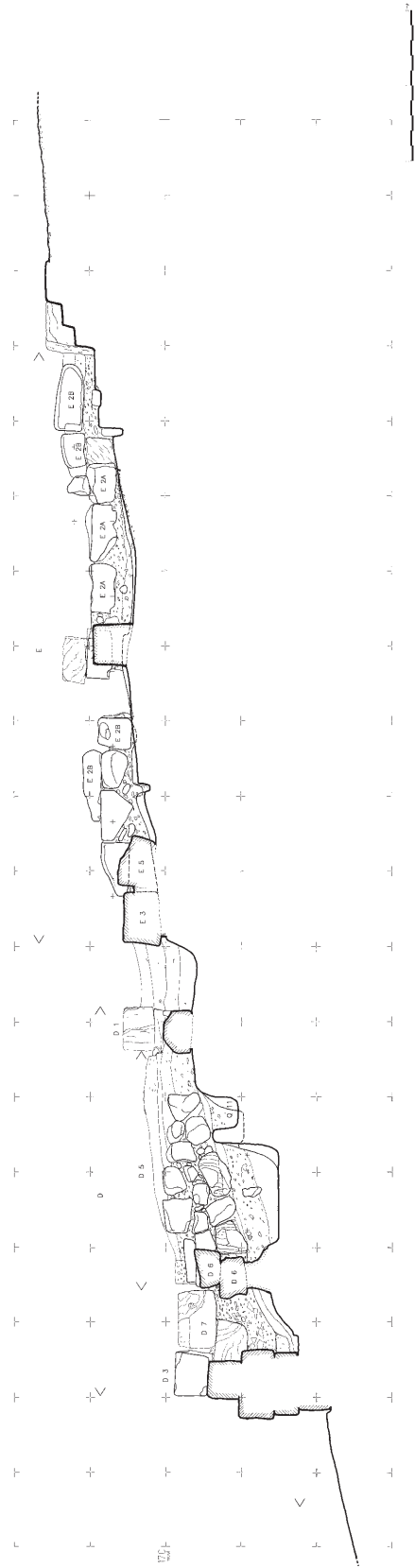


Plate 9. Section L12. View from the west through wall D3, elevation of wall D6, through wall D5, through walls D1-E3-E5, elevations of walls E2a and E2b.



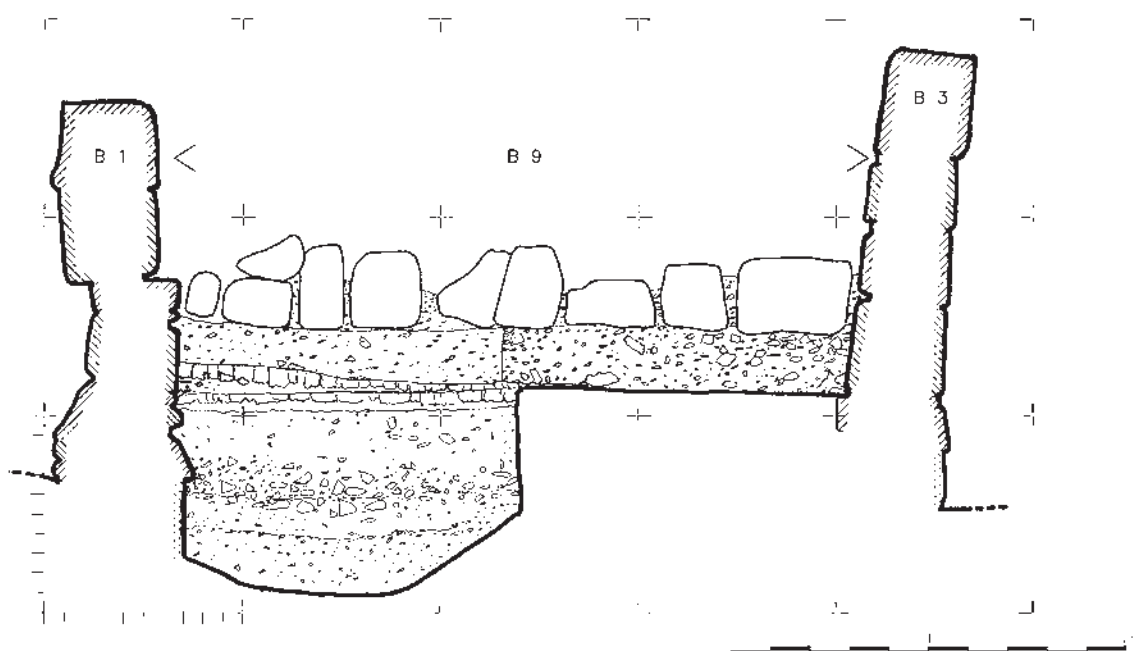


Plate 10. Section L13. View from the east through wall B1, room Ba, elevation of wall B9, through wall B3.

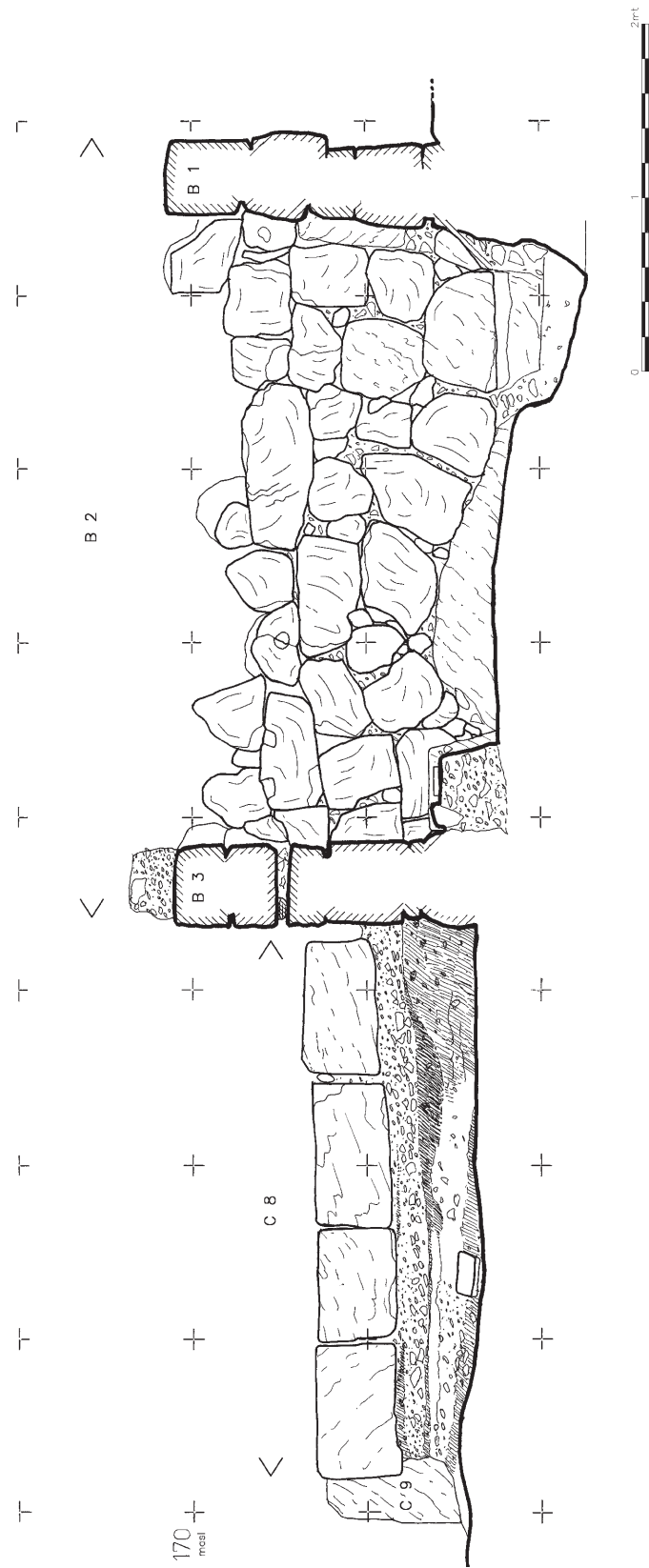


Plate 11. Section L16. View from the west of elevation of wall C8, through wall B3, elevation of wall B2, through wall B1.

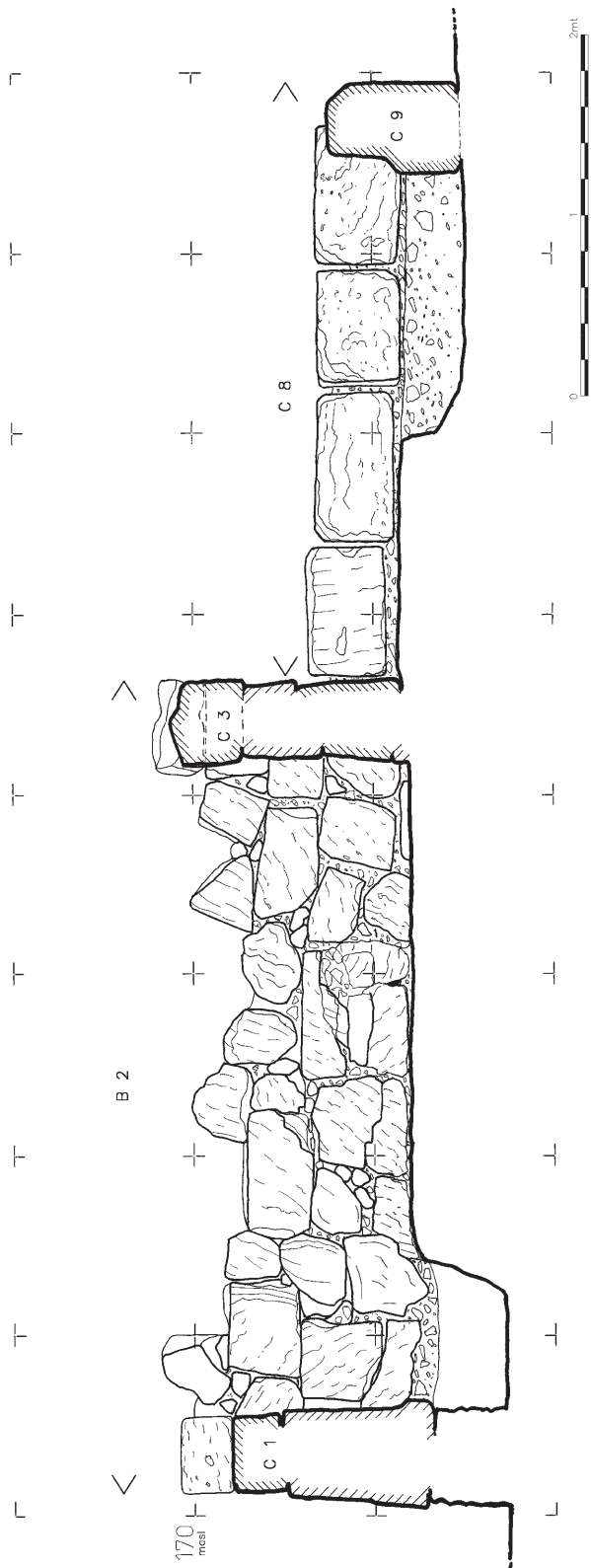


Plate 12. Section L17. View from the east through wall C1, elevation of B2, through wall C3, elevation of wall C8, through wall C9.

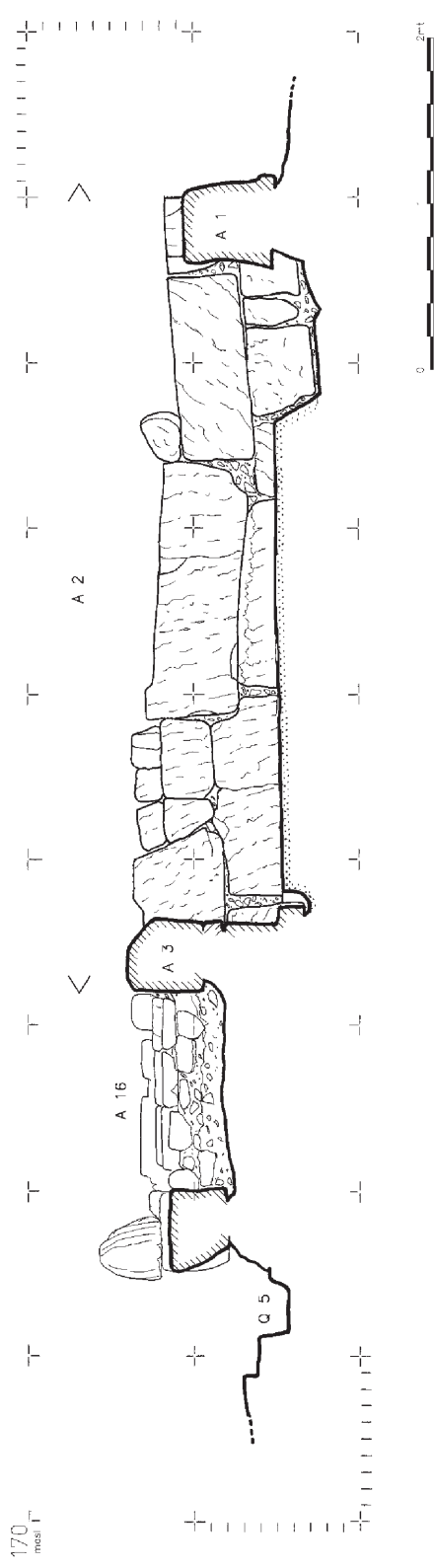


Plate 13. Section L22. View from the west through canal Q5, wall A15, elevation of wall A16, through wall A3, elevation of wall A2, through wall A1.

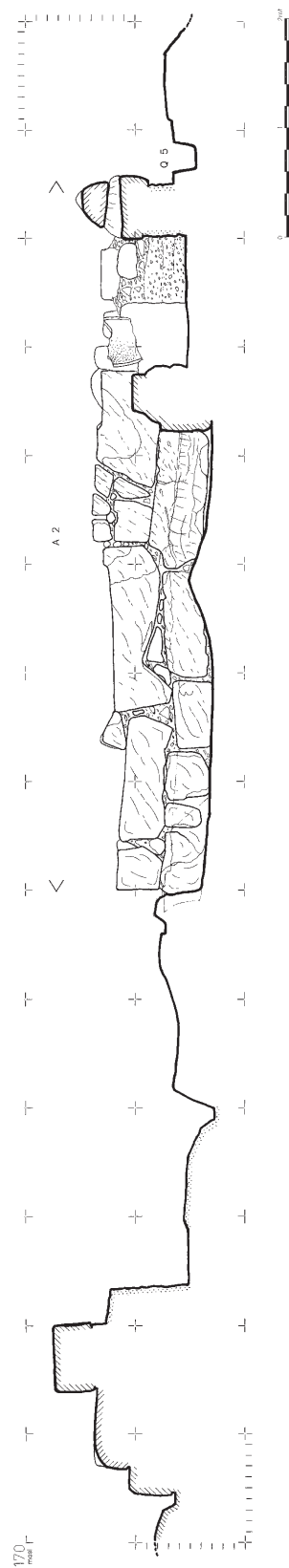


Plate 14. Section L23. View from the east through wall L3, yard Ad, elevation of wall A2, through wall A16, through wall A15, canal Q5.

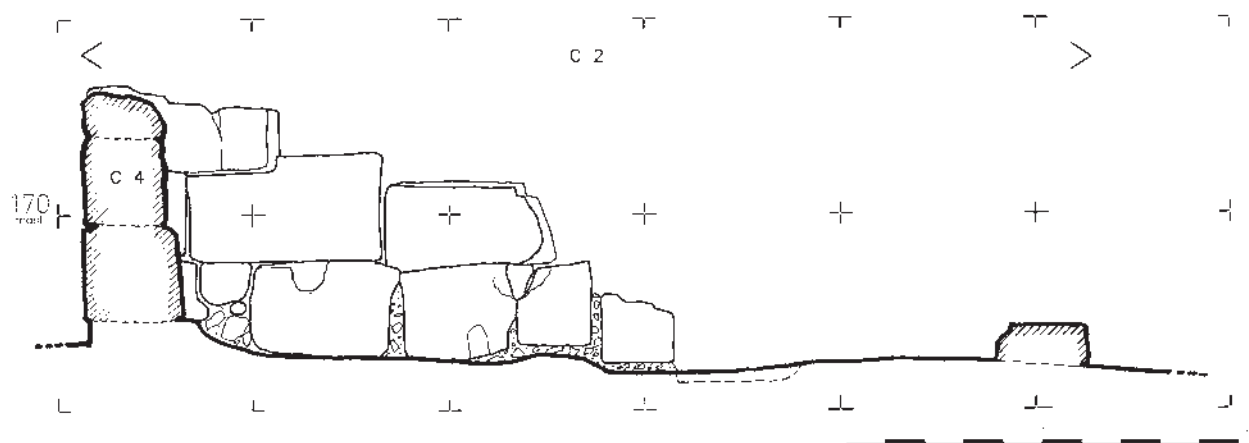


Plate 15. Section L25. View from the east through wall C4 and elevation of wall C2.

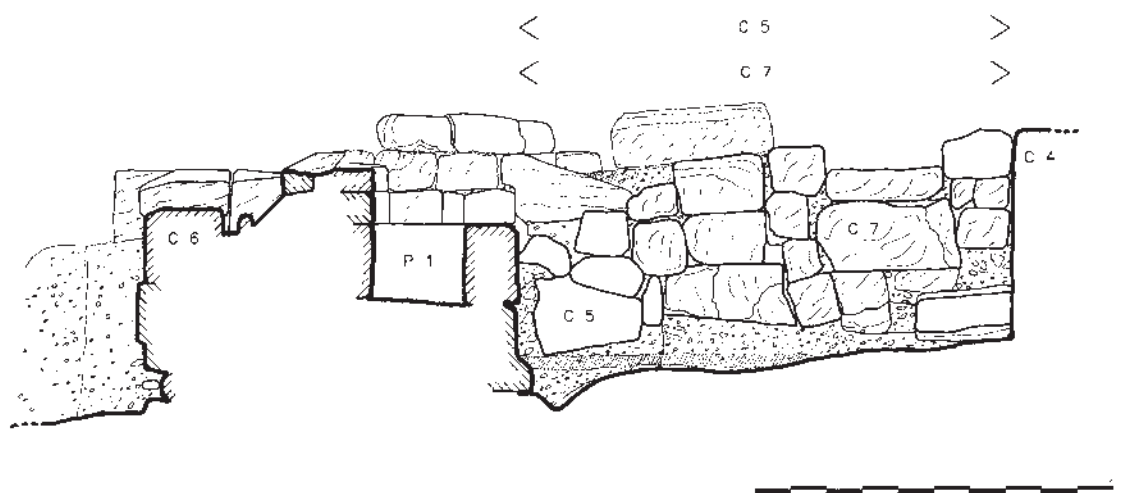


Plate 16. Section L29. View from the west through wall C6, Well P1, elevation of wall C7.



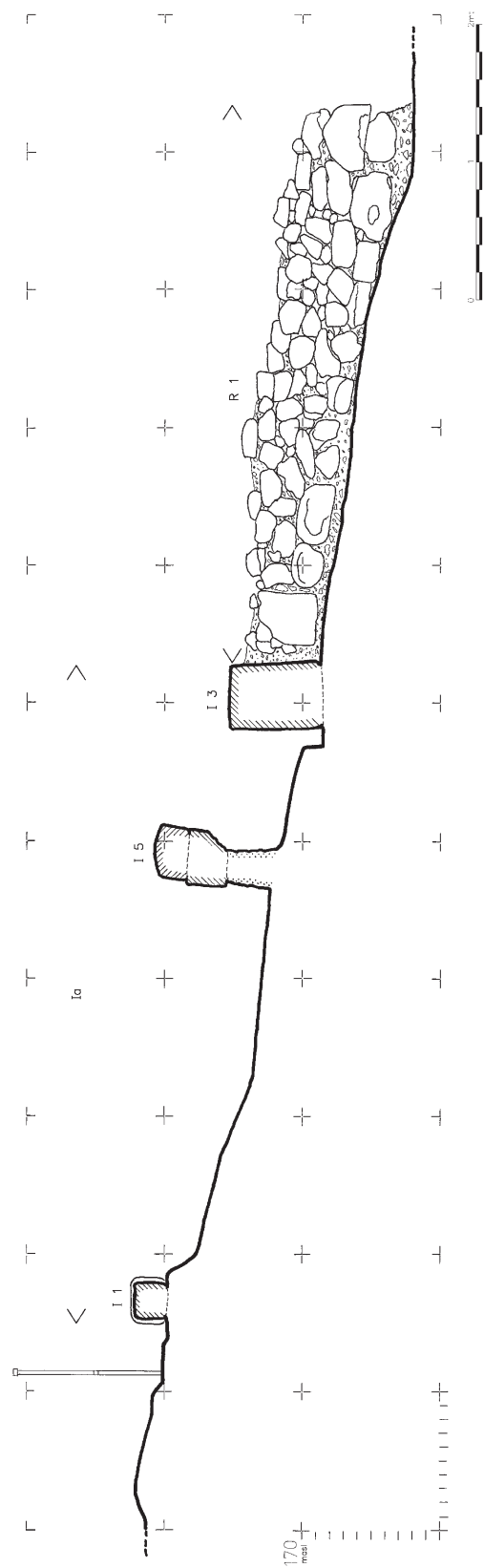


Plate 17. Section L31. View from the east through walls I 15-I3, elevation R1.

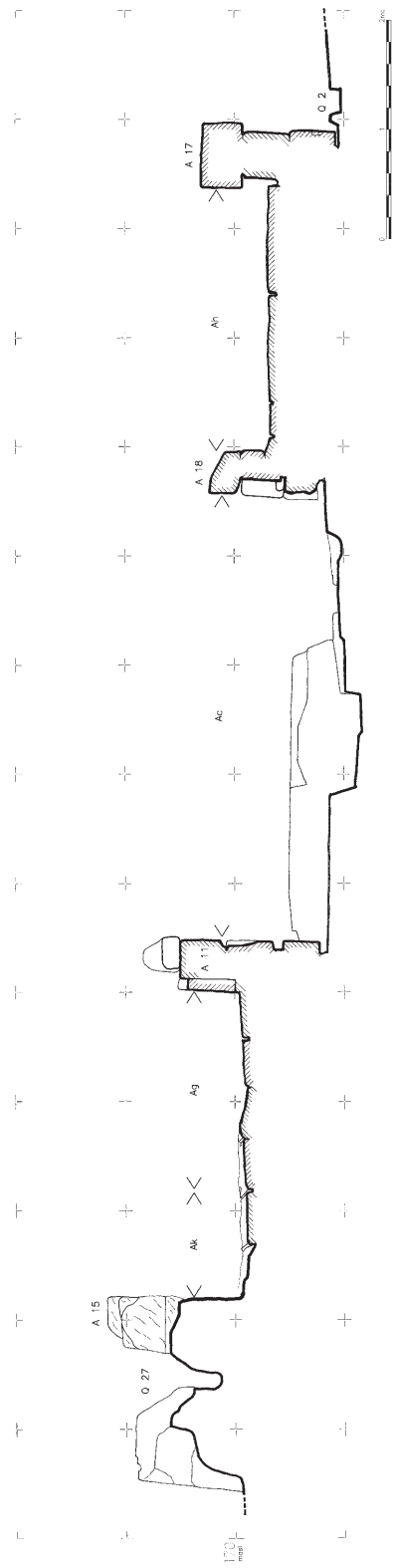


Plate 18. Section L32. View from the west through canal Q27, wall A15, niches Ak-Ag, wall A11, yard Ac, wall A18, niche Ah, wall A17, canal Q2.

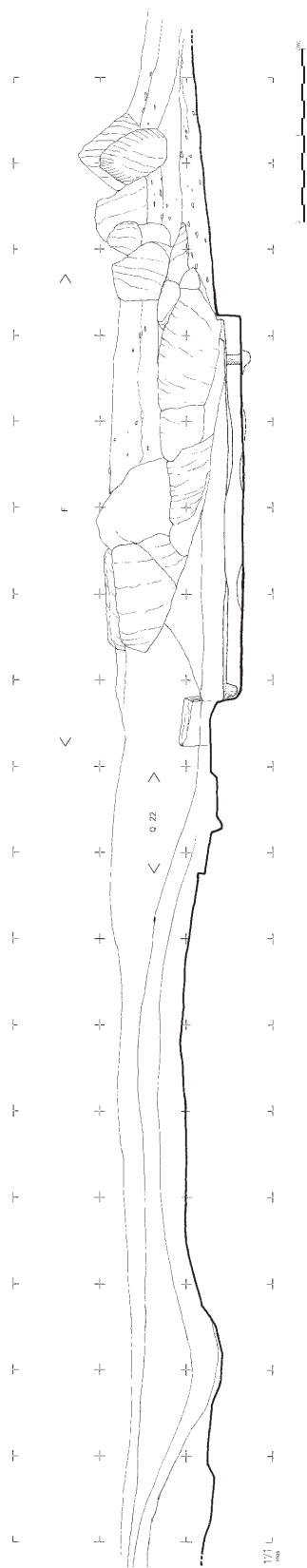


Plate 19. Section L38. View from the west towards rock De, through Q22, House F.



Plate 20. Section T2. View from the north of wall A15 and canal Q6.




Plate 21. Section T4. View from the north through niche Ag, canal Q4, niche Af, and elevations of walls A10-A3.

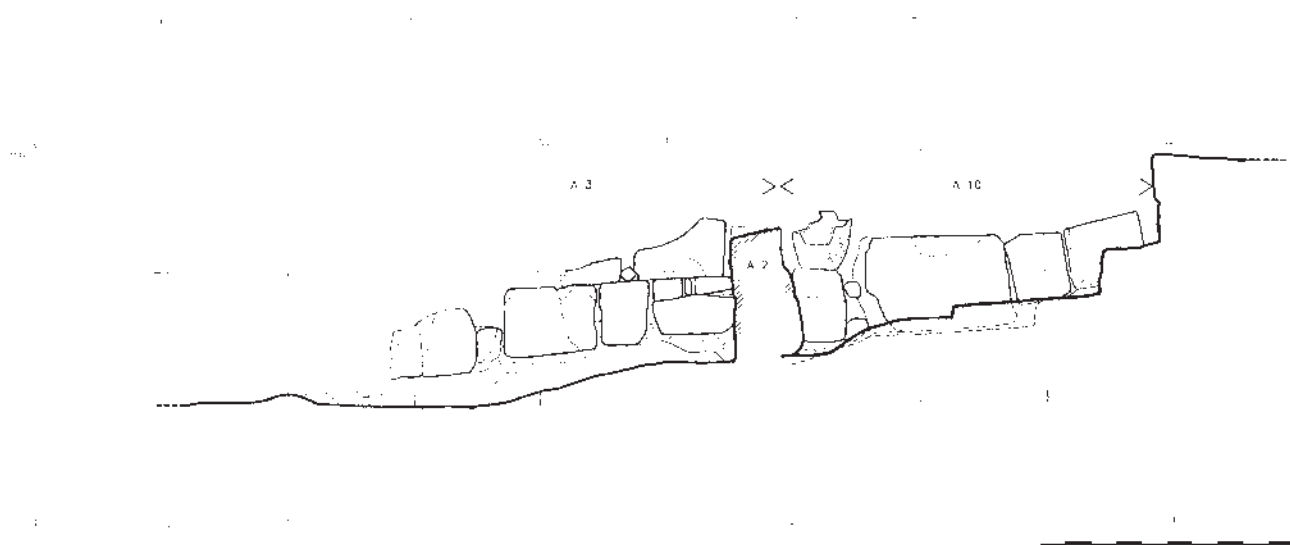


Plate 22. Section T5. View from the south of walls A3-A10 and through wall A2.

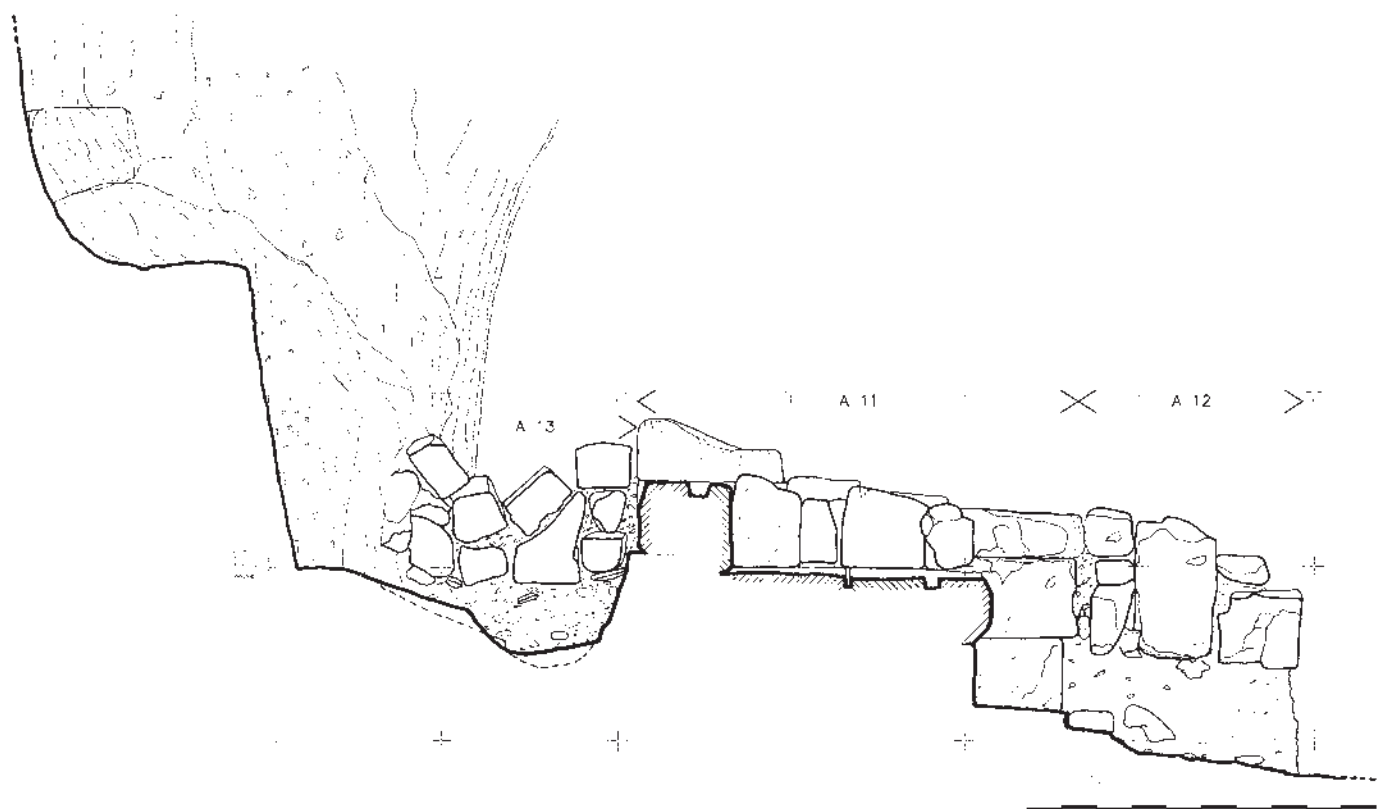


Plate 23. Section T6. View from the north of walls A13-A11-A12.

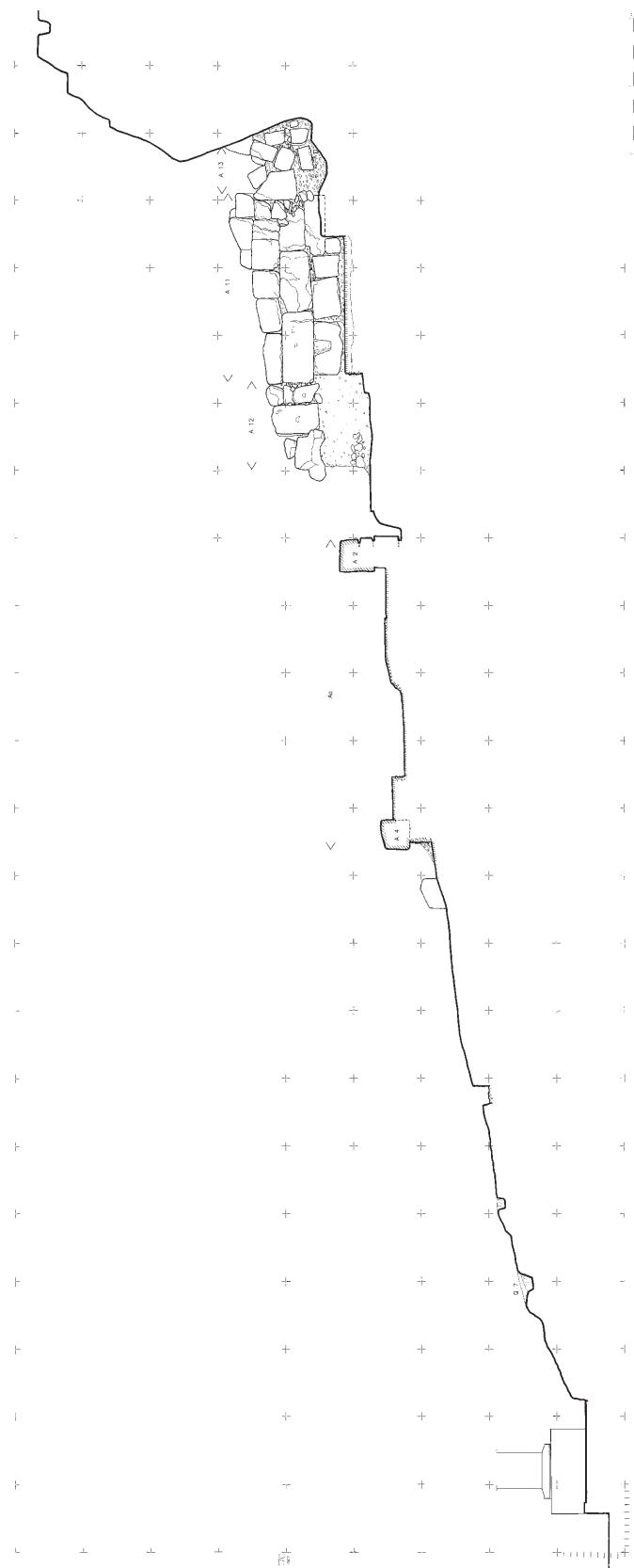


Plate 24. Section T7. View from the south of through Q7, rock Na, rooms Ab-Aa, through walls A4-A2, work area Ac and elevations of walls A12-A11-A13.



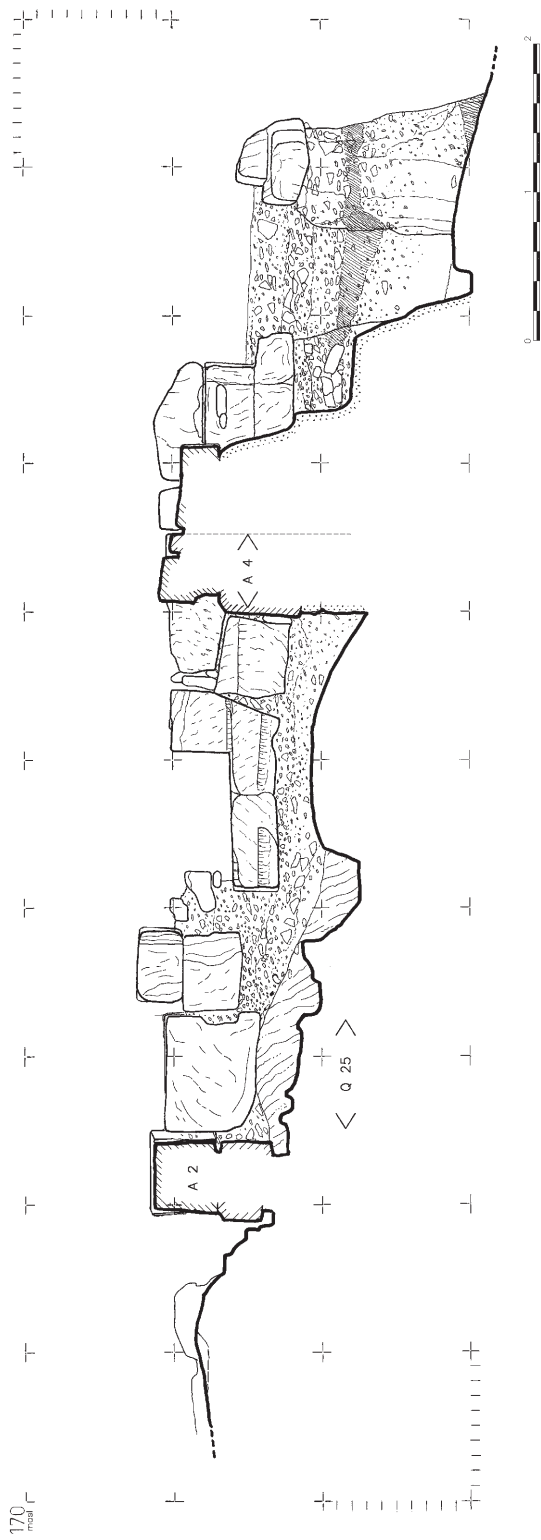


Plate 25. Section T8. View from the north through walls A2-A4, elevations of walls A1-A7.

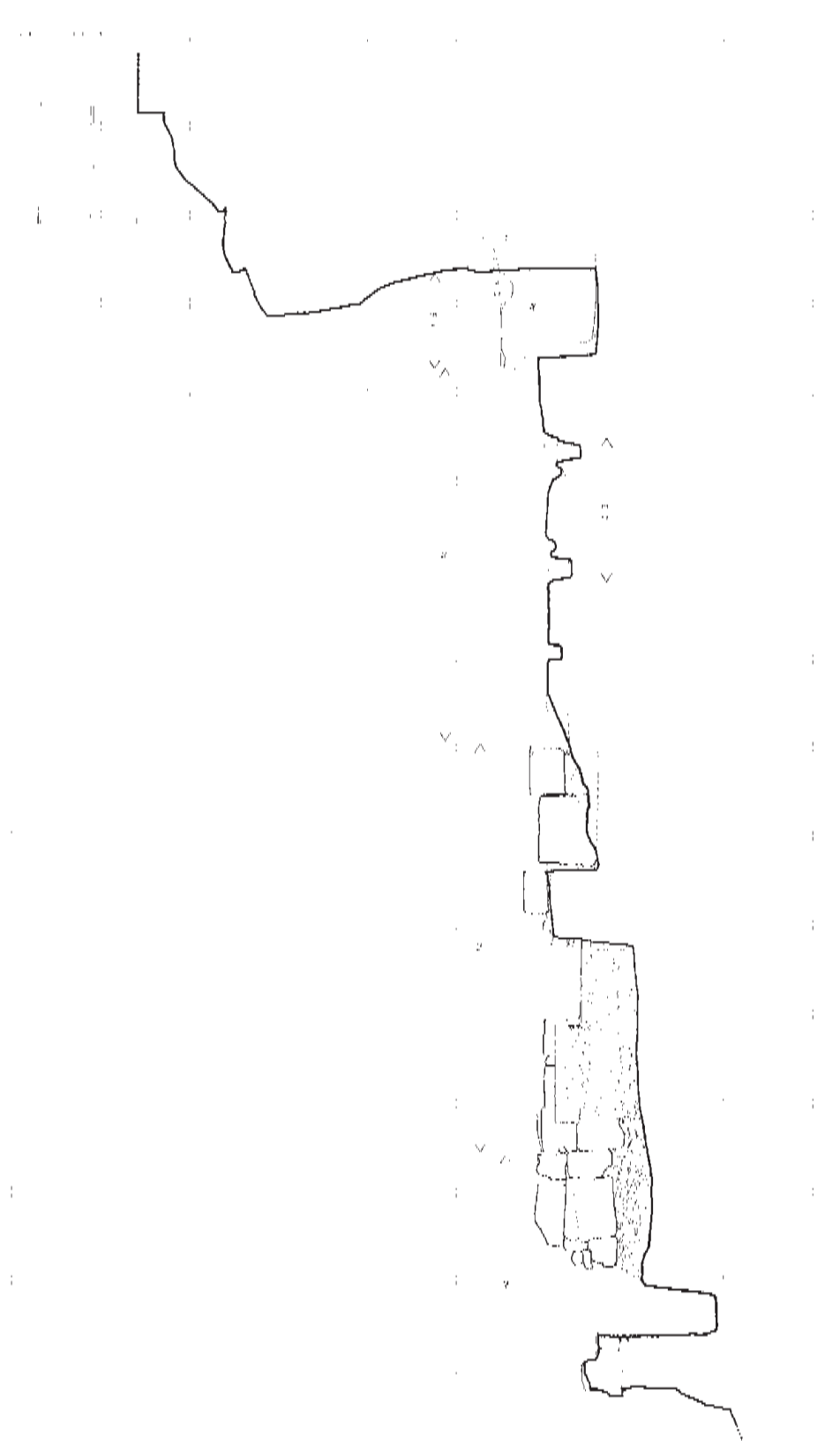


Plate 26. Section T9. View from the south of walls A7-A1, work area Ae, Q3, cistern Ae, ledge A9.

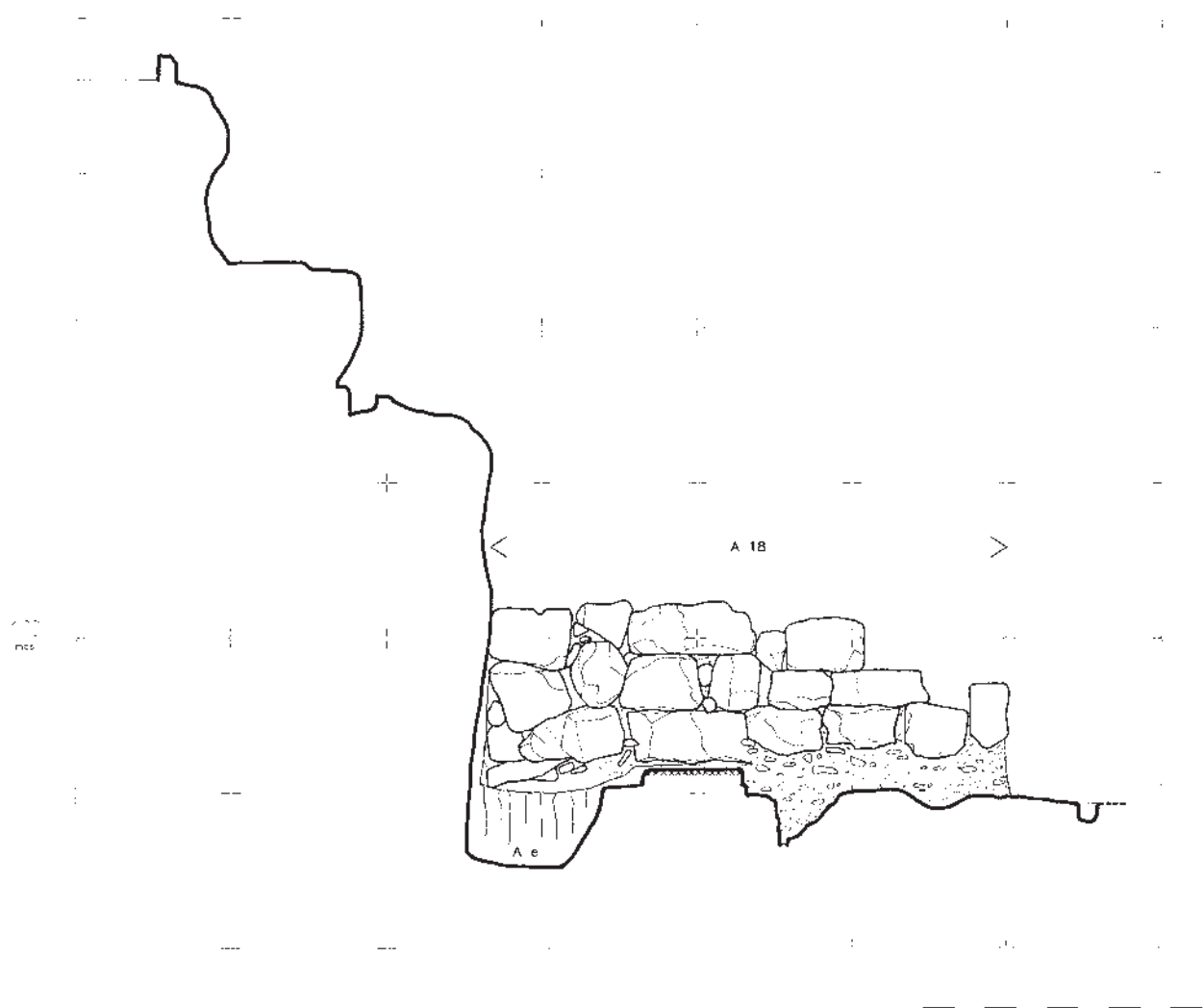


Plate 27. Section T10. View from the north of wall A18.

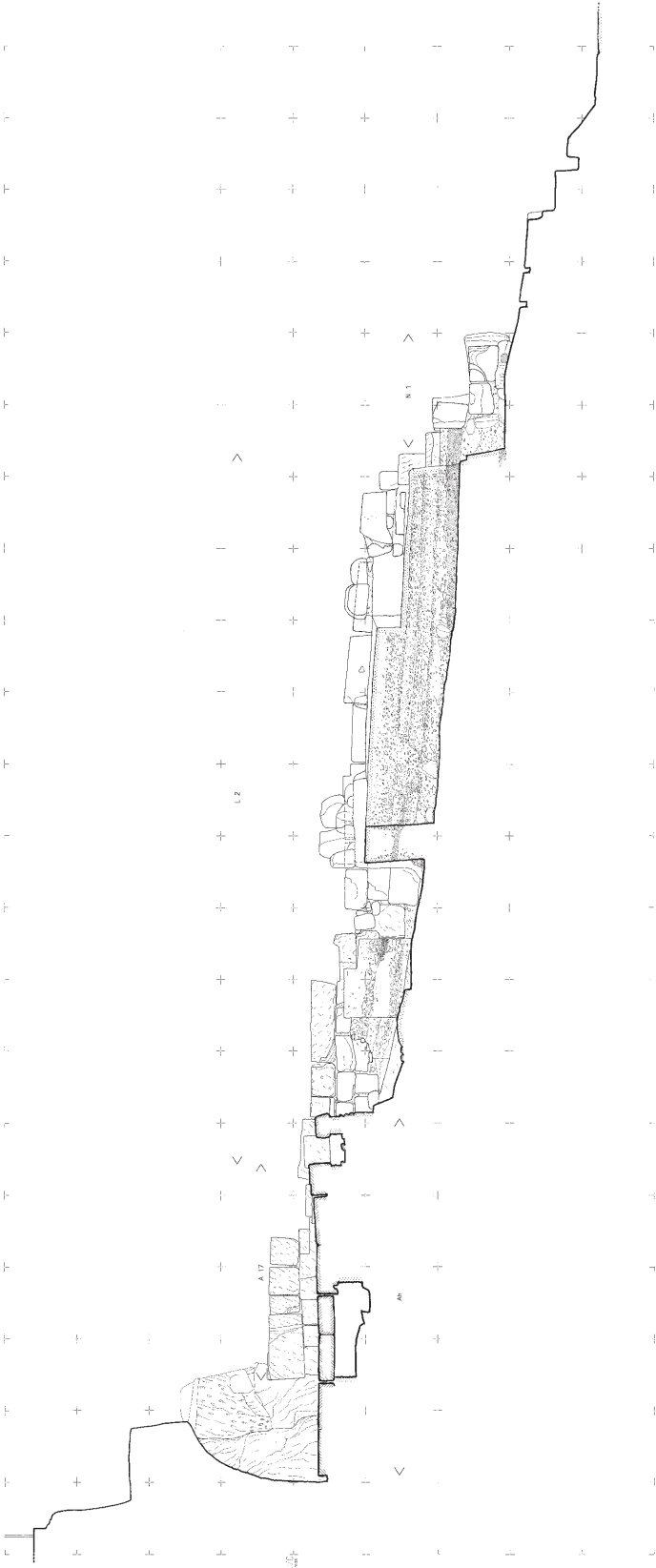


Plate 28. Section T12. View from the north through niche Ah, yard Ad, elevations of walls A17-L2-L3-N1.

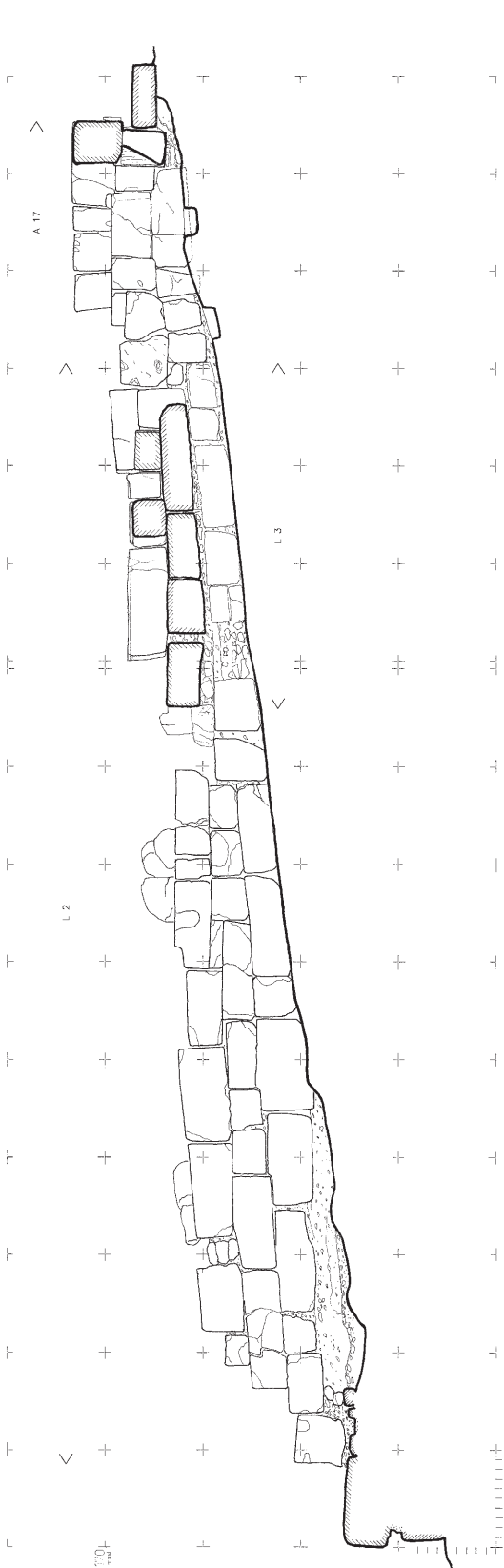


Plate 29. Section T13. View from the south of walls L2-L3-A17.

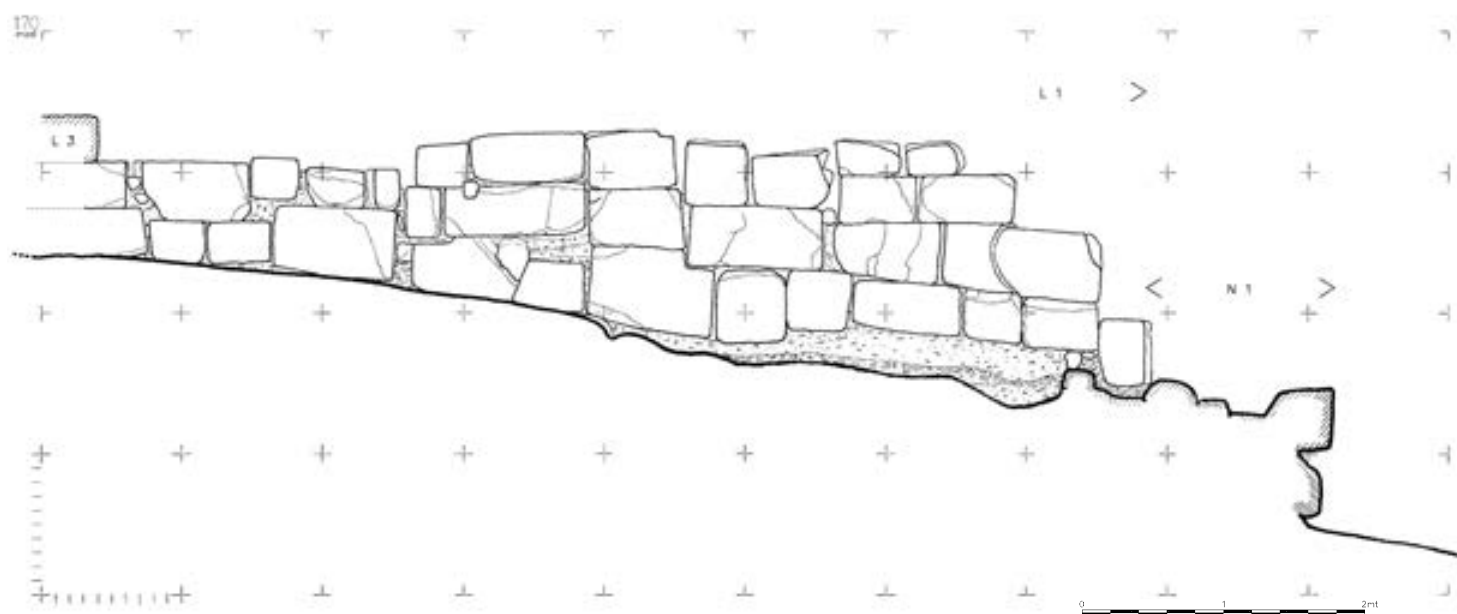


Plate 30. Section T14. View from the north of walls L3-L1-N1.






Plate 31. Section T15. View from the south of canal Q8, walls N1-L1-L3-A17, cutting Q23.

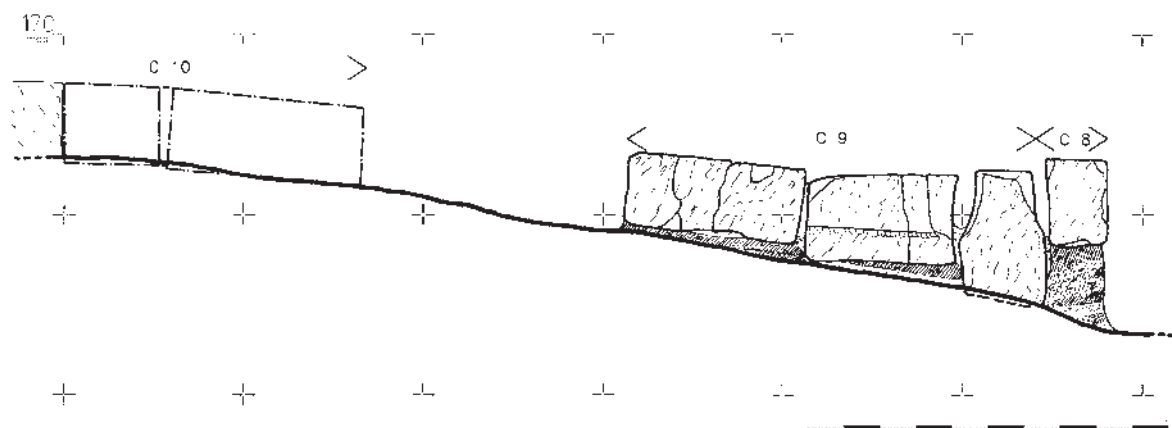


Plate 32. Section T16. View from the north of walls C10-C9, through C8.

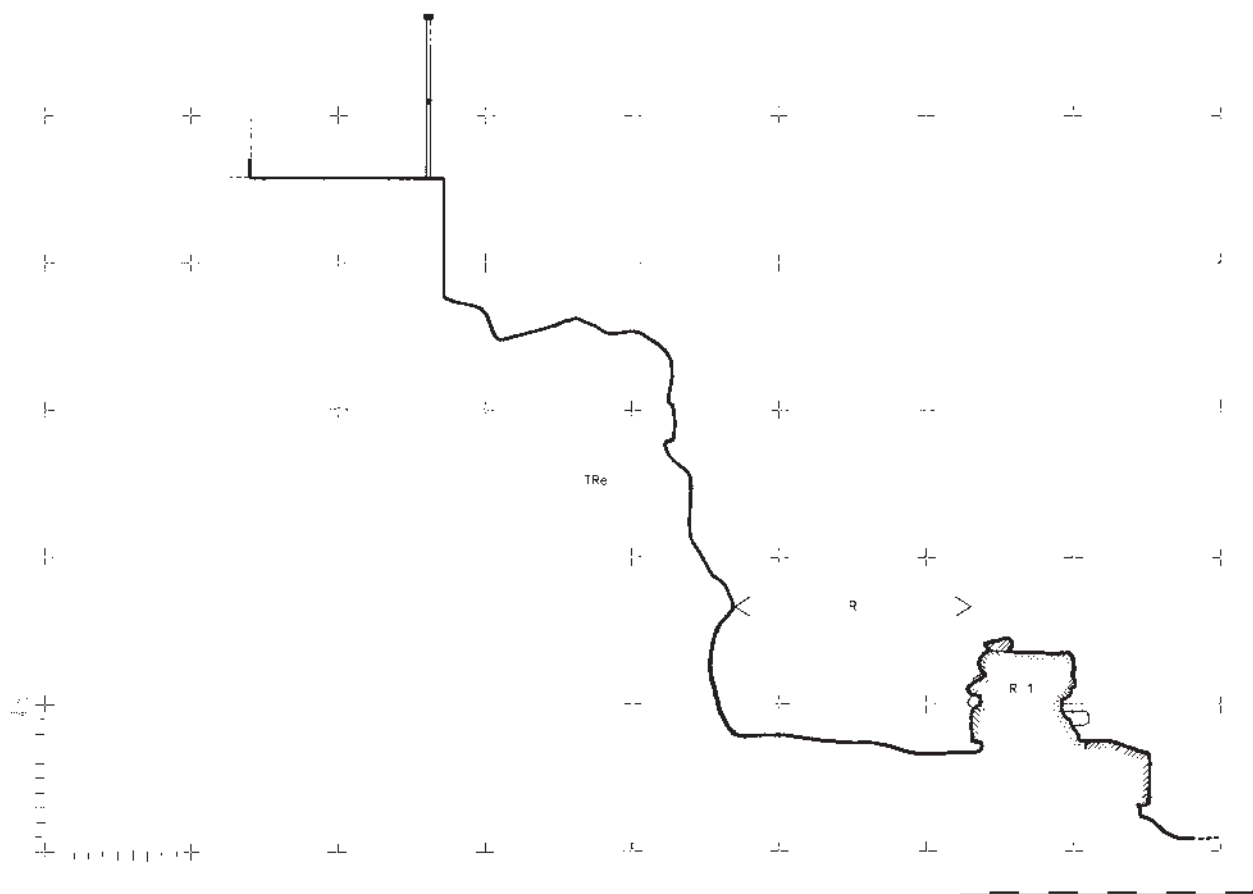


Plate 33. Section T18. View from the north through rock TRe, through wall R1.

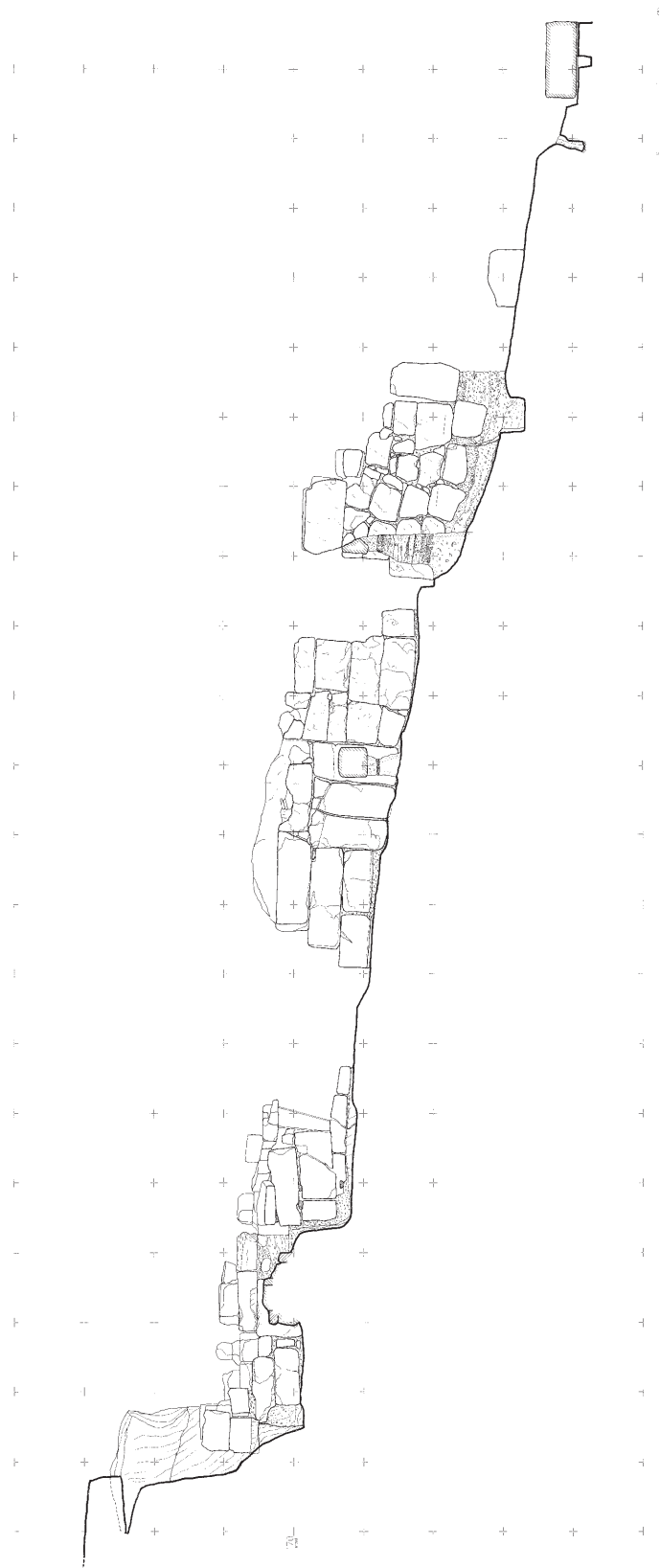


Plate 34. Section T19. View from the north of walls I3-C6-C3-B3-B5-Nb-Mc.

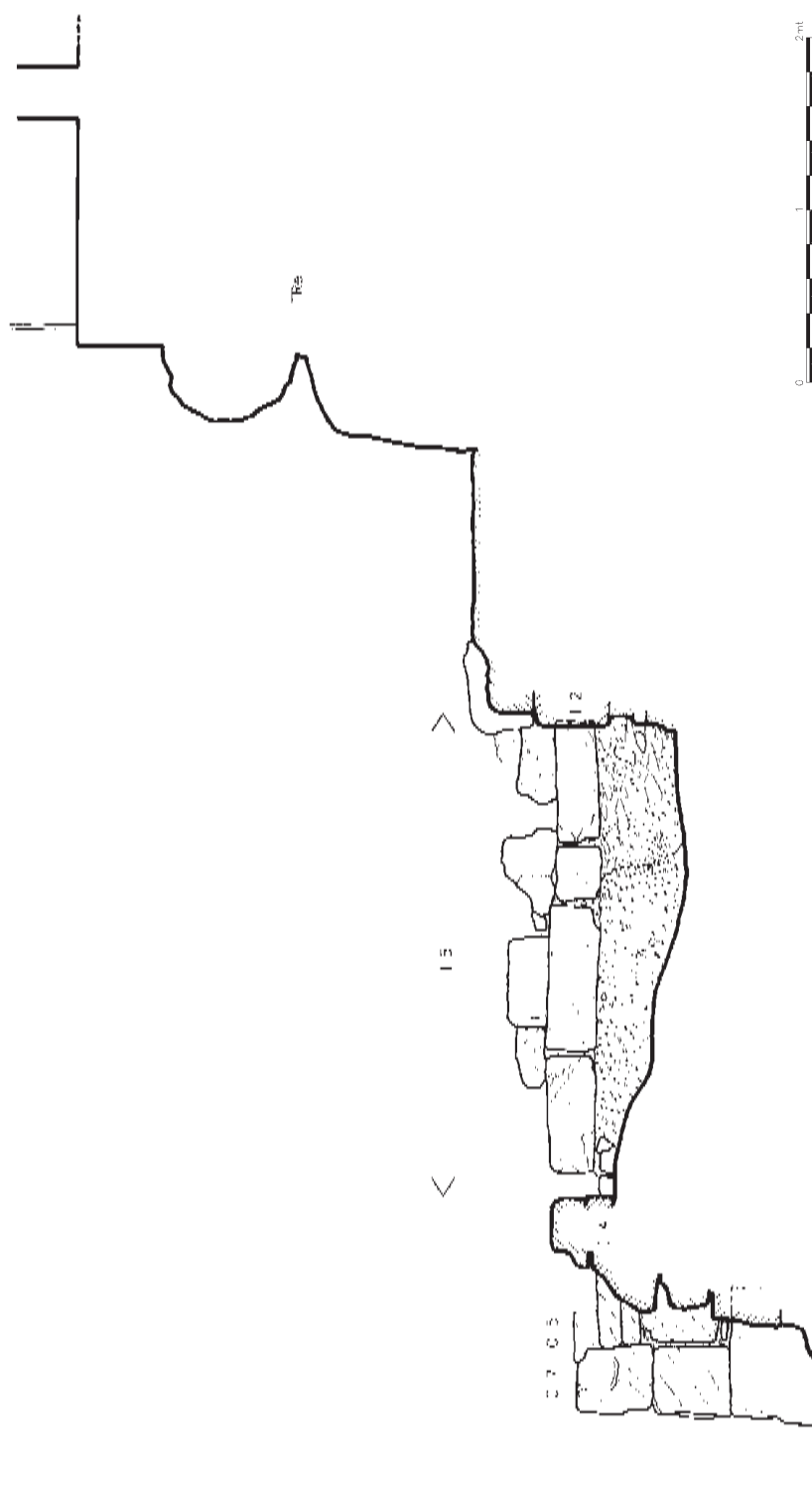


Plate 35. Section T24. View from the south through walls C7-C5-14, elevation of wall I5, through wall I2.

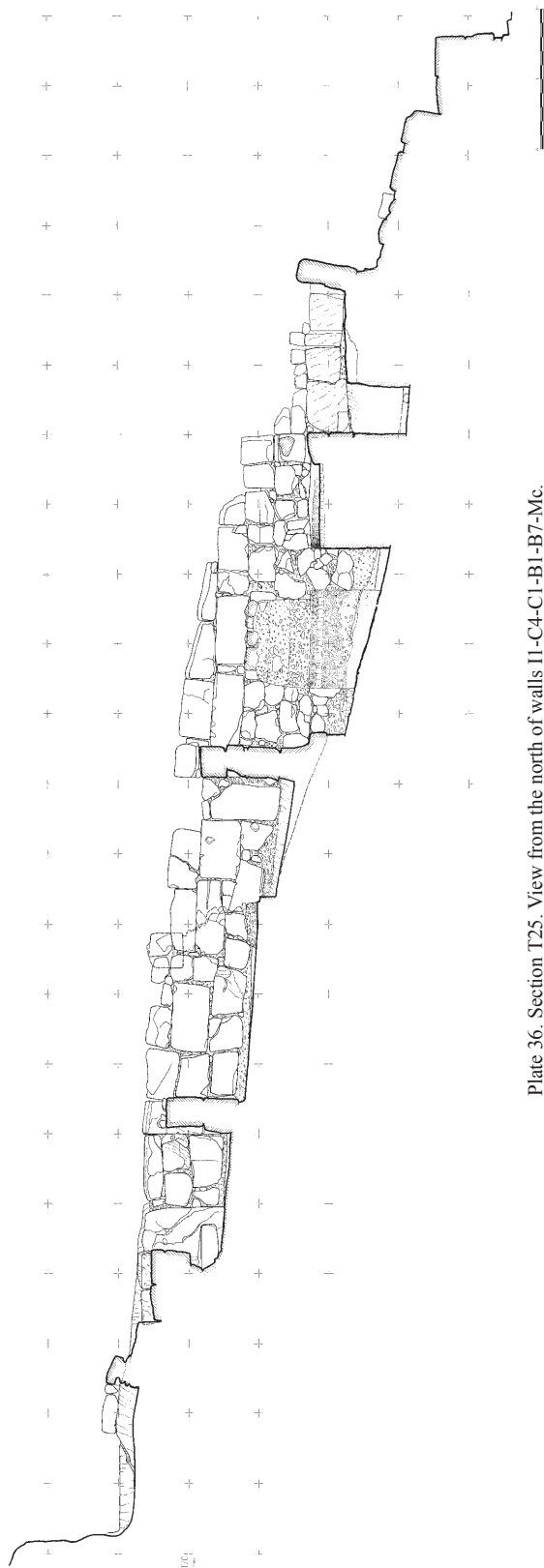


Plate 36. Section T25. View from the north of walls II-C4-C1-B1-B7-Mc.

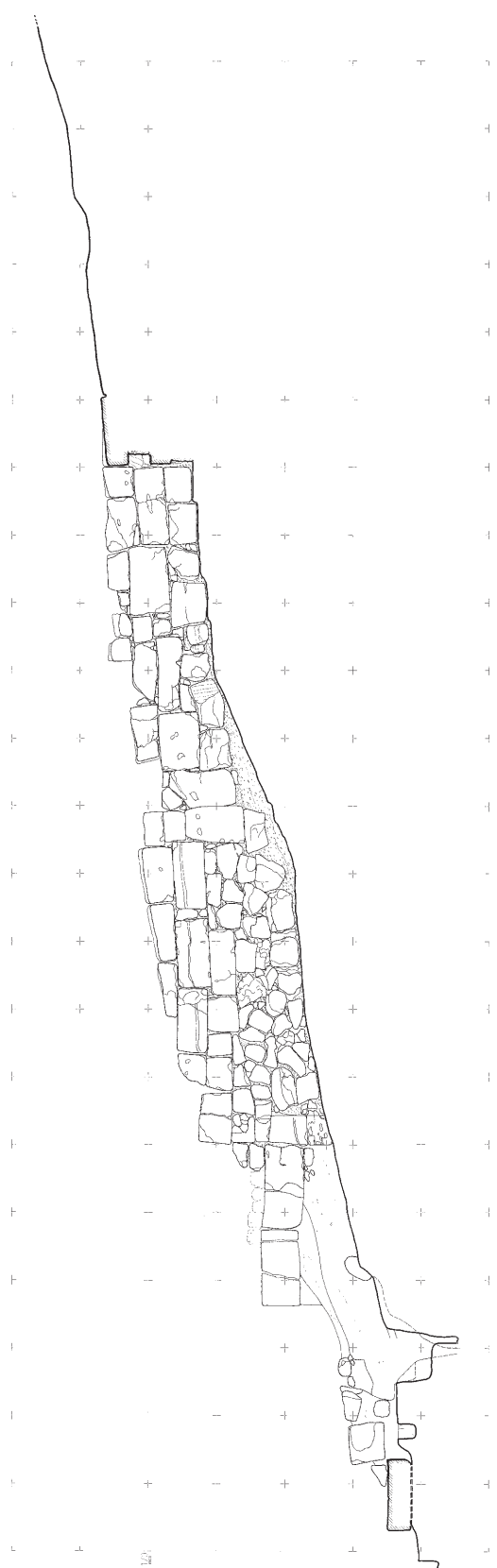


Plate 37. Section T26. View from the south of walls Mc-B7-B1-C1-C4.



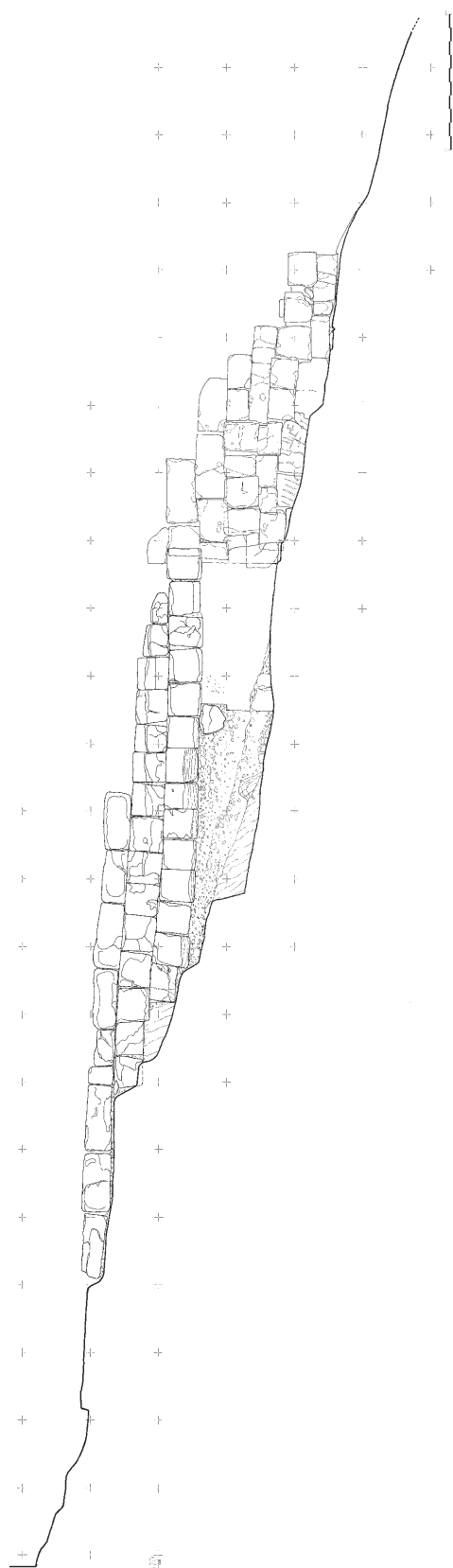


Plate 38a. Section T27a. View from the north of canal Q14 and walls K3-K2, D3.

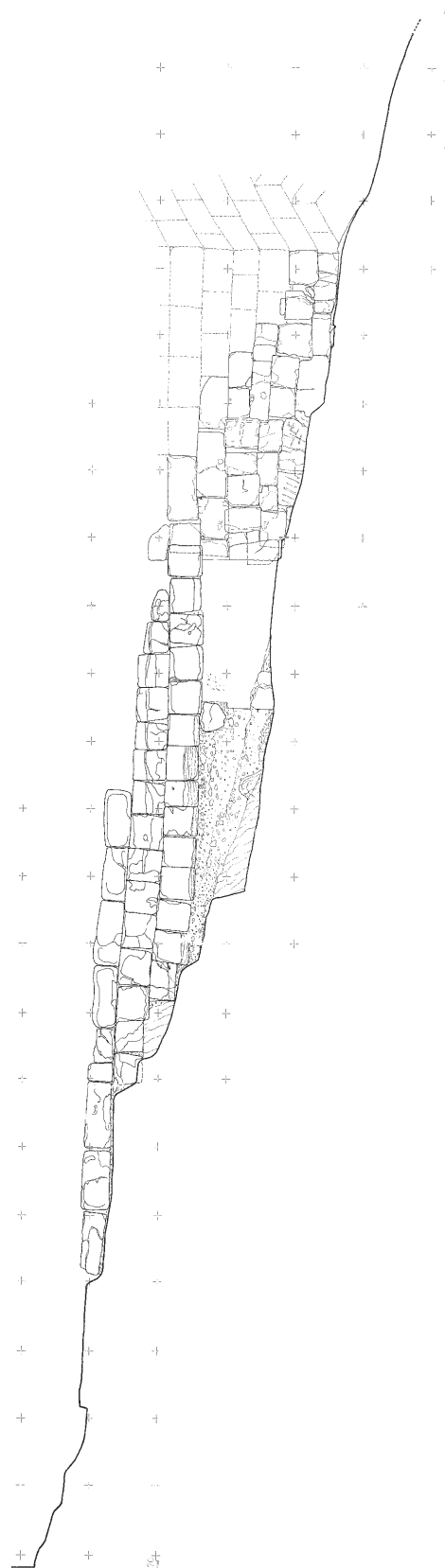


Plate 38b. Section T27b. The same with reconstruction.

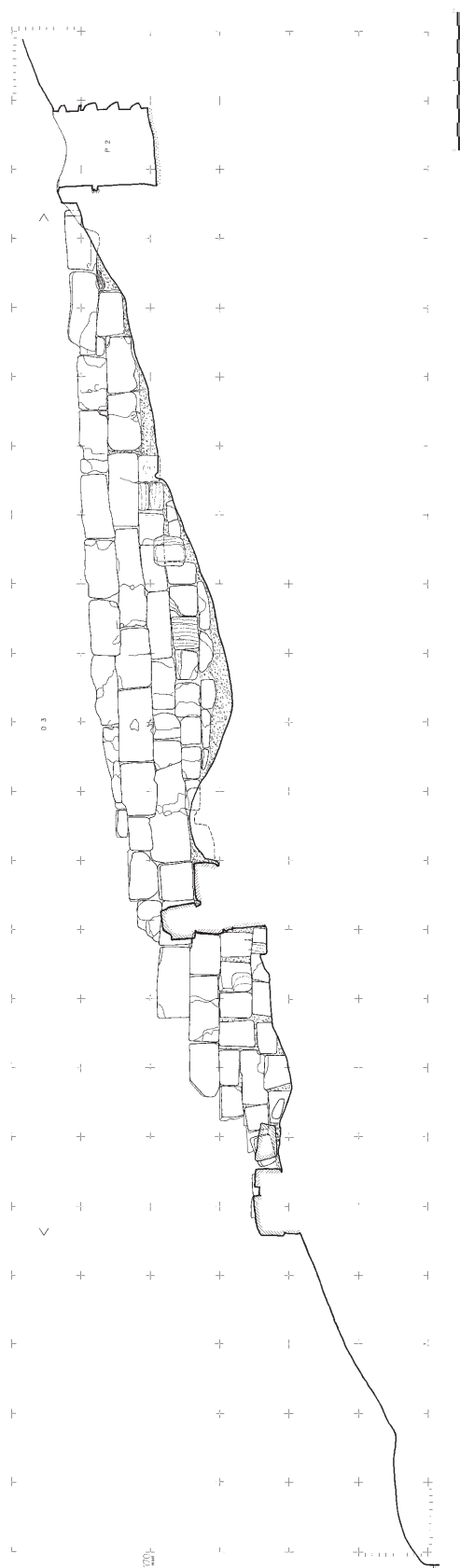


Plate 39. Section T28. View from the south of wall D3 and through the upper part of Well P2.

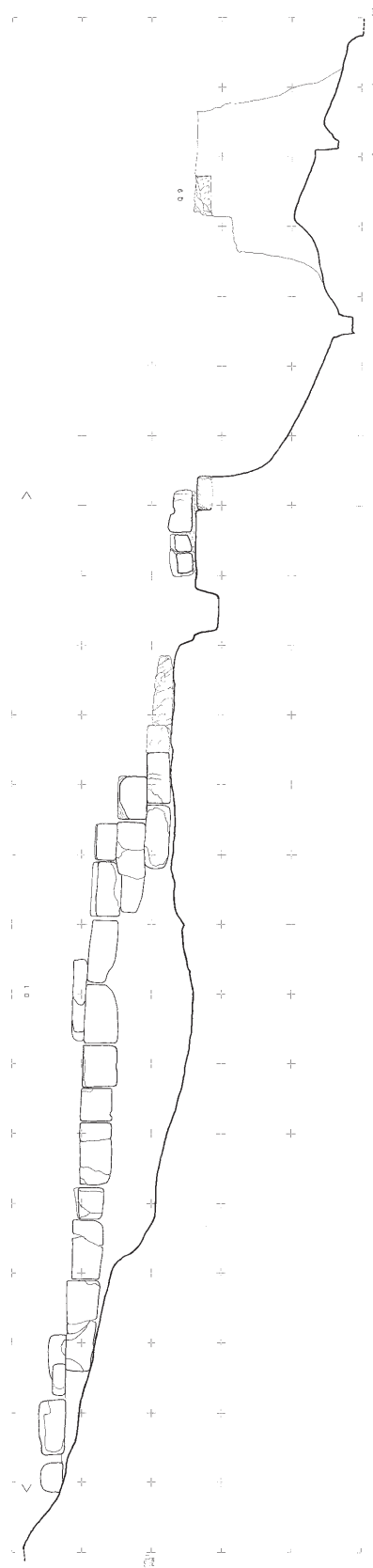


Plate 40. Section T31. View from the north of wall D1, through canals Q11-Q9.

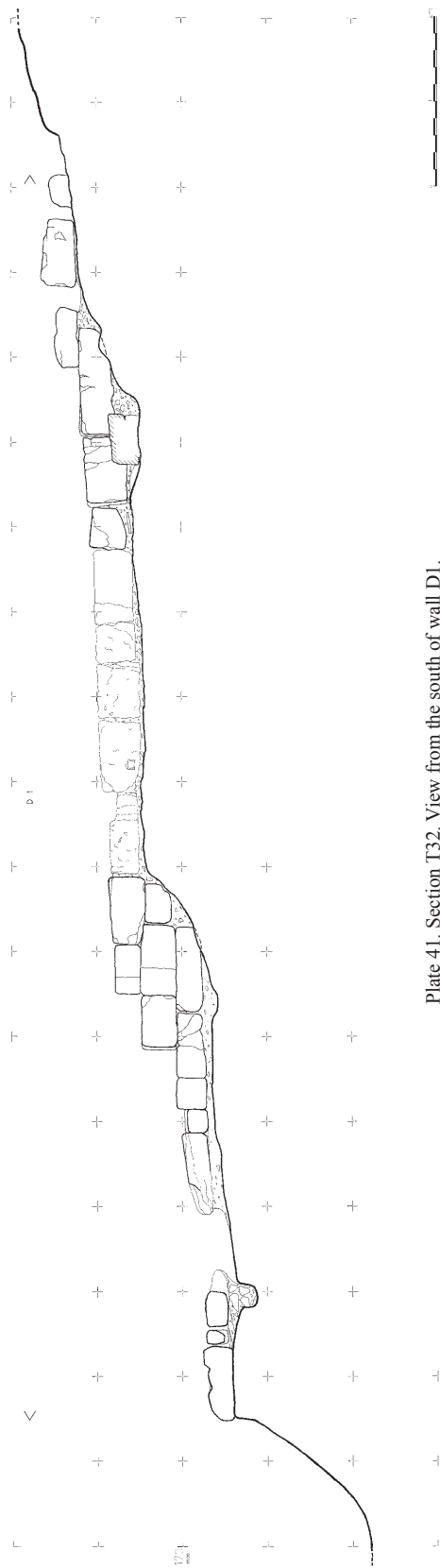


Plate 41. Section T32. View from the south of wall D1.

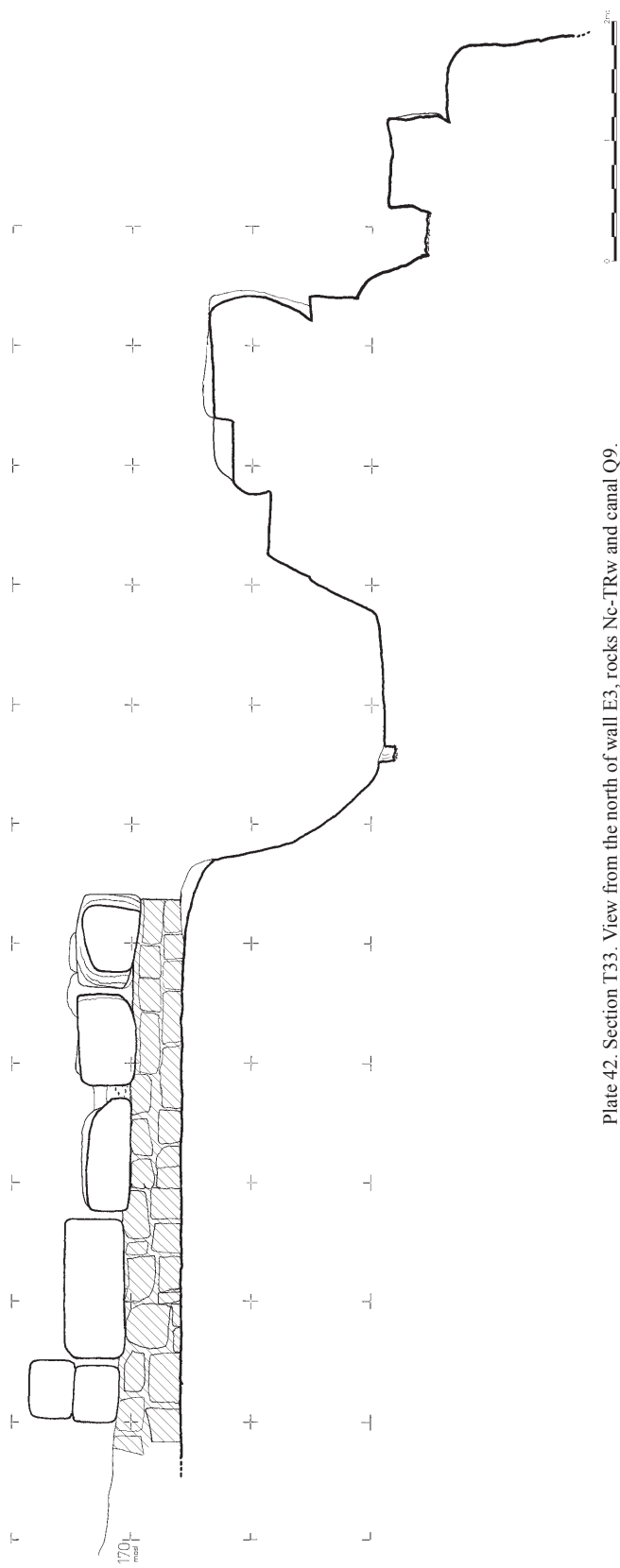


Plate 42. Section T33. View from the north of wall E3, rocks Nc-TRw and canal Q9.

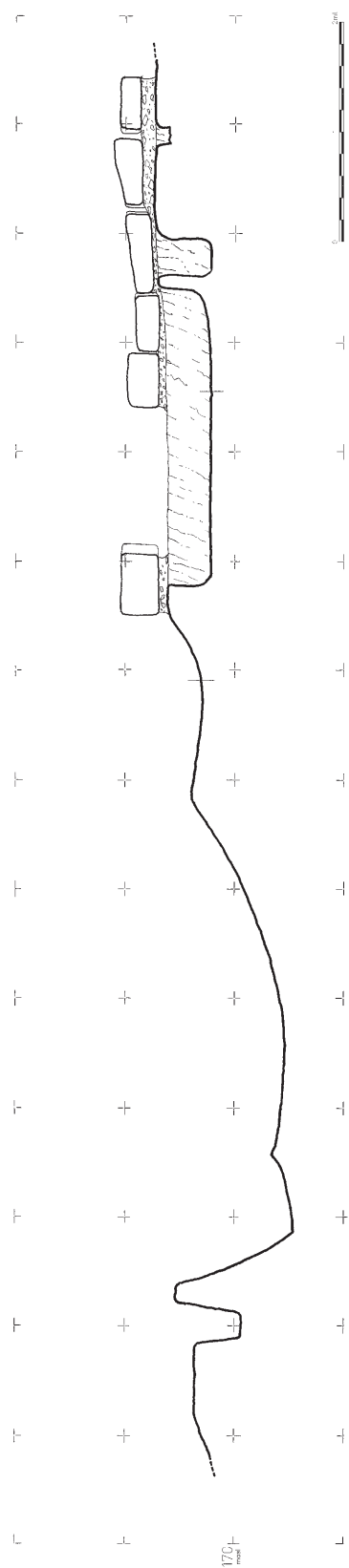


Plate 43. Section T36. View from the south of canal Q10, wall D8.